

Drain: CASTETTER & RANDALL **Drain #:** 154
Improvement/Arm: 116TH ST. RECONSTRUCTION
Operator: J. LIVINGSTON **Date:** 11-12-03
Drain Classification: Urban/Rural **Year Installed:** 1997

GIS Drain Input Checklist

- Pull Source Documents for Scanning JLF
- Digitize & Attribute Tile Drains N/A
- Digitize & Attribute Storm Drains JLF
- Digitize & Attribute SSD N/A
- Digitize & Attribute Open Ditch N/A
- Stamp Plans JLF
- Sum drain lengths & Validate JLF
- Enter Improvements into Posse JLF
- Enter Drain Age into Posse N/A
- Sum drain length for Watershed in Posse N/A
- Check Database entries for errors JLF

Gasb 34 Footages for Historical Cost
Drain Length Log

Drain-Improvement: CASSETTER & RANDALL DRAIN - 116TH ST. RECONSTRUCTION

| Drain Type: | Size: | Length () | Length (DB Query) | Length Reconcile | Price: | Cost: |
|-------------|-------|---------------|----------------------|---------------------|---------|----------|
| | | | | | | |
| RCP | 15" | 72' | 72' | | 9.50/lf | \$684.00 |
| | | | | | | |
| | | | | | | |
| | | | | | | |
| | | | | | | |
| | | | | | | |
| | | | | | | |
| | | | | | | |
| | | | | | | |
| | | | | | | |
| | | | | | | |
| | | | | | | |
| | | | | | | |
| | | | | | | |

Sum: 72' 72' \$ 684.00

INITIAL REPORT: 120'

Comments:
PLUS FOR RECONSTRUCTING 116TH ST. SHOW 72' OF 15" RCP.



SURVEYOR'S OFFICE
Hamilton County

Kenton C. Ward, Surveyor

Phone (317) 776-8495

Fax (317) 776-9628

Suite 146

One Hamilton County Square

Noblesville, Indiana 46060-2230

November 24, 1997

To: Hamilton County Drainage Board


RE: Castetter - Randall

Attached is the petition from the Town of Fishers for the Castetter - Randall Drain Reconstruction. The Arm of the Castetter - Randall is being reconstructed to allow for the reconstruction of the 116th Street - Phase 2 project.

The proposed reconstruction of the existing drain will realign the curb inlet and side swale inlets for the 116th Street - Phase 2 extension. The Drain to be reconstructed will be increased in size from 12 inch RCP to a 15 inch RCP and structures set to replace the existing structures. No additional capacity will be added to the Castetter- Randall Drain to be replaced. The design changes for this Drain were done by Butler, Fairman and Seifert, INC.

The proposed Castetter - Randall Drain to be replaced will cross 116th Street approximately 100 feet west of the Regency Drive/Fishers Point Boulevard from STA 0+00 in south R/W to STA 1+20 in the north R/W.

The cost of the 116th Street - Phase 2 project will be incurred by the Town of Fishers. No bond is required for this project. This project meets the requirements of Indiana Code 36-9-27-52.5.



Kenton C. Ward,
County Surveyor

IN THE MATTER OF THE Castetter Randell DRAIN
HAMILTON COUNTY DRAINAGE BOARD

Comes now the Town / City Council of Fishers, who petition the Hamilton County Drainage Board as follows:

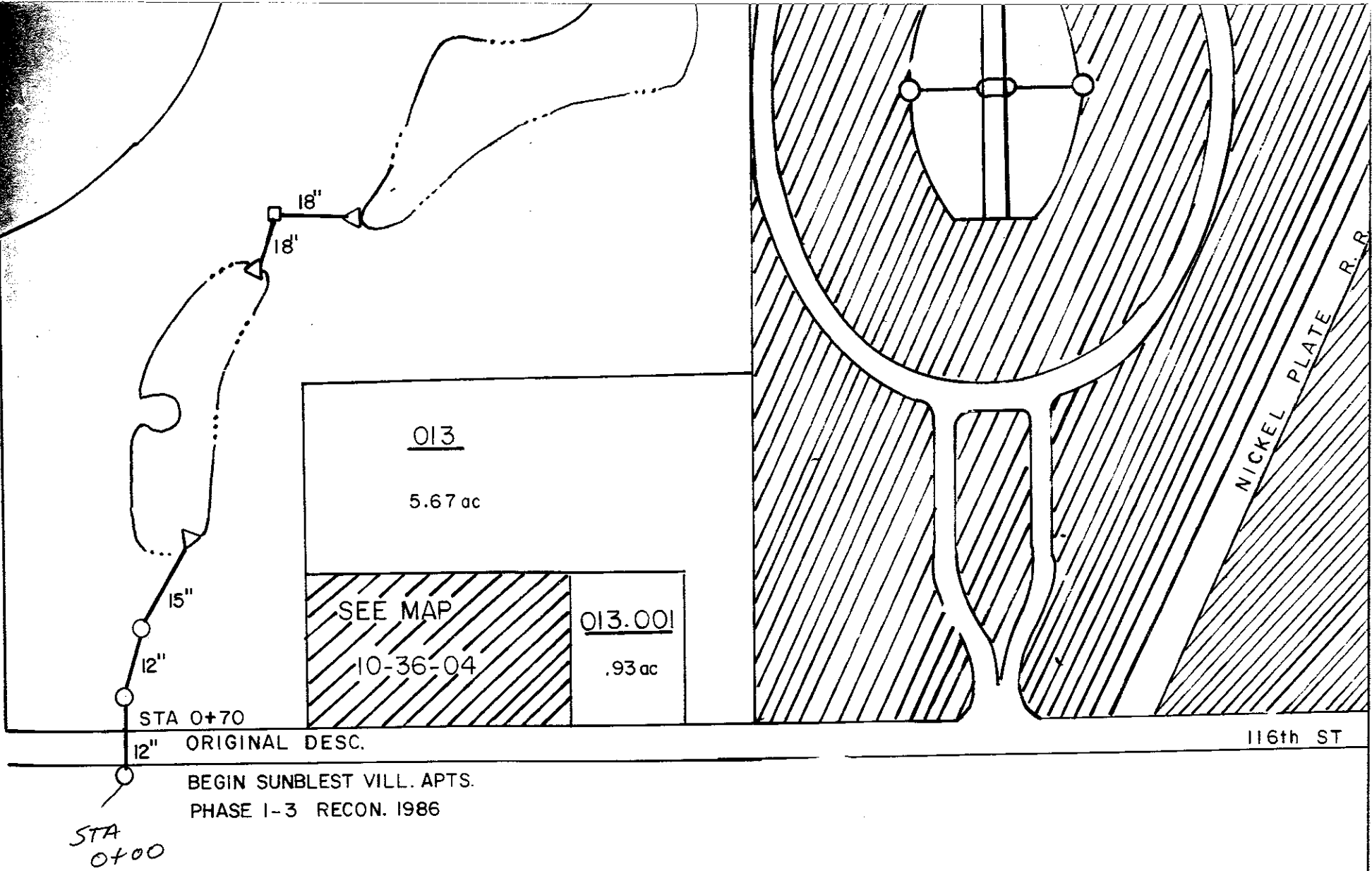
1. They are the duly elected Town / City Council of Fishers, Indiana.
 2. That in that capacity they are responsible for the drainage of public highways.
 3. That they now desire that the regulated drain be reconstructed within 116th Street which involves replacing drain beneath widening and reconstruction of 116th Street approximately 100 feet west of Regency Drive/Fishers Point Boulevard.
 4. The names and address of each owner affected by the proposed public drainage are attached hereto, made a part hereof, and marked Exhibit "A", which area of land involved in the proposed drainage area is located is section 36, township 18N, range 4 east, Hamilton County, Indiana.
 5. No other public lands or owners are located in the area which would affect improvement.
 6. That the general route of the proposed reconstruction is from the south side of 116th Street to the north right-of-way line of 116th Street.
-
7. That in the opinion of the Petitioner, the costs, damages, and expenses of the proposed improvement will be less than the benefits which will result to the owners of the land to be benefited thereby.
 8. That in the opinion of the Petitioner, the proposed improvement will benefit a public highway in Hamilton County, Indiana.
 9. That the work is wholly within the right-of-way for street or road and therefore, meets the requirements of IC 36-9-27-52.5.
 10. That the name of the attorney representing the Petitioner in the drainage petition is Mr. Douglas D. Church
 11. That Petitioners shall pay the cost of notice and all legal costs if the Petition is dismissed.
 12. Petitioner shall post a bond, if required, to pay the cost of notice and all legal costs in the case the improvement is not established.

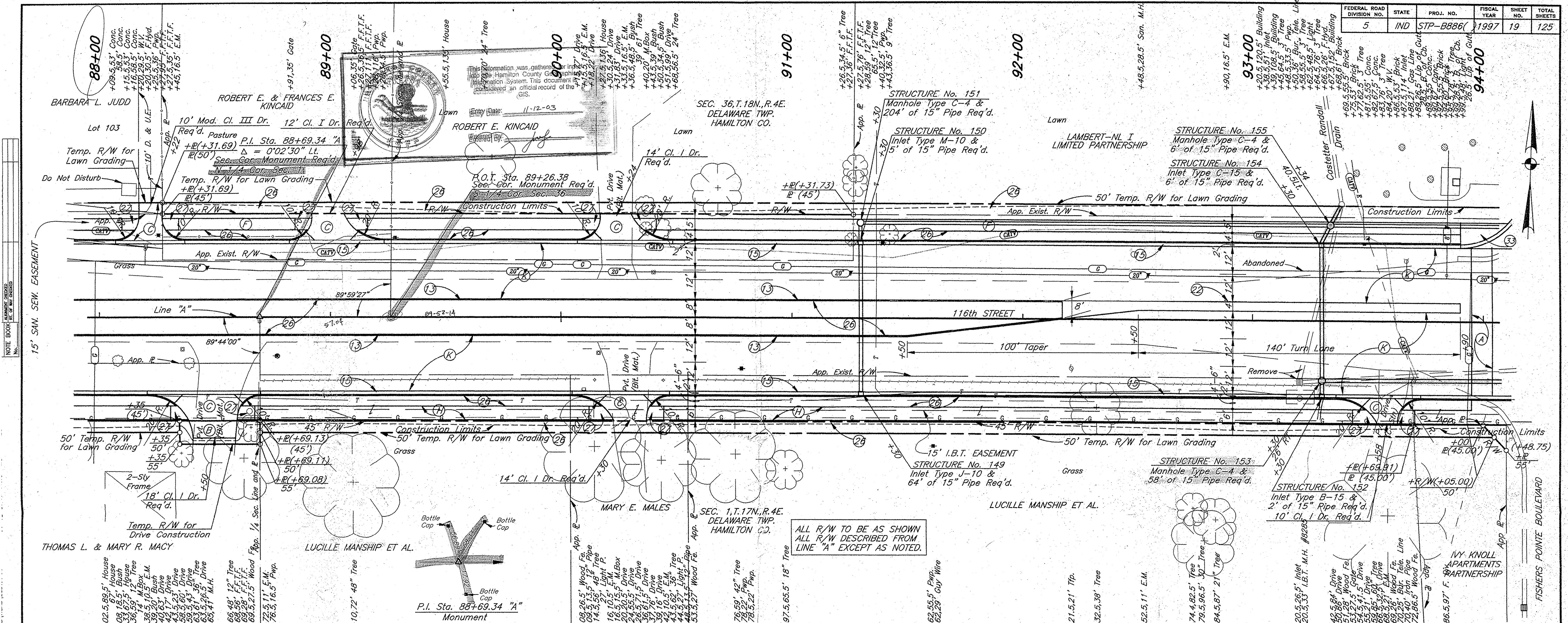
| | |
|------------------------|------------------------|
| BY: <u>[Signature]</u> | BY: <u>[Signature]</u> |
| BY: <u>[Signature]</u> | BY: _____ |
| BY: <u>[Signature]</u> | BY: _____ |
| BY: <u>[Signature]</u> | BY: _____ |

Attest: [Signature]
Clerk/Treasurer

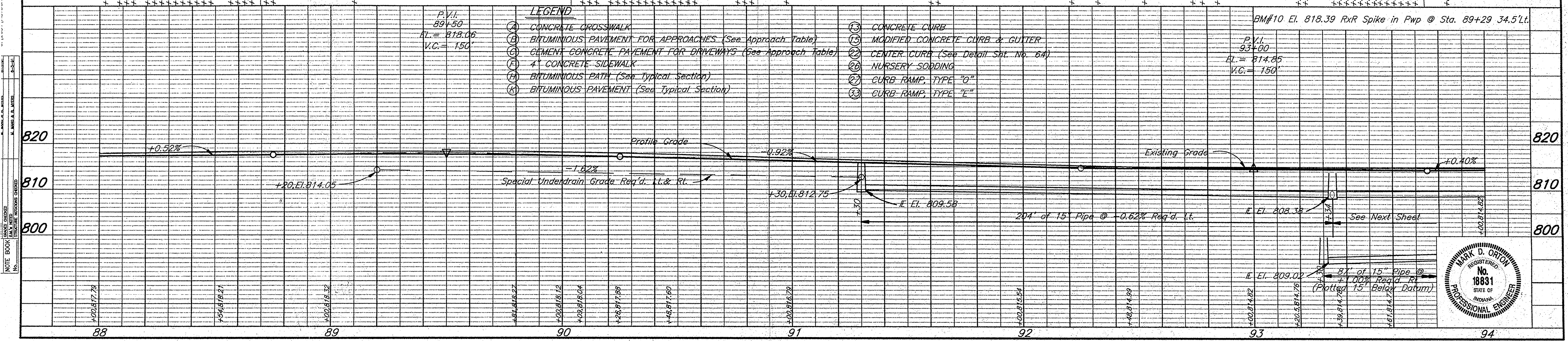
STATE OF INDIANA)
)
) ss:
COUNTY OF HAMILTON)

Subscribed and sworn to before me, a Notary Public this 19th day of November 1997.
MARILYN R. BARCHESIO, Notary Public
STATE OF INDIANA, HAMILTON COUNTY
My Commission Expires: JULY 28, 2001
[Signature]
Notary Public of Hamilton County
My Commission Expires _____





ALL R/W TO BE AS SHOWN
ALL R/W DESCRIBED FROM
LINE "A" EXCEPT AS NOTED.



NOTE BOOK NUMBER SHEETS
DATE SHEETS CHECKED
DATE SHEETS CHECKED

P.V.I.
89+50
I.L. = 818.06
V.C. = 150'

- LEGEND**
- (A) CONCRETE CROSSWALK
 - (B) BITUMINOUS PAVEMENT FOR APPROACHES (See Approach Table)
 - (C) CEMENT CONCRETE PAVEMENT FOR DRIVEWAYS (See Approach Table)
 - (D) CONCRETE SIDEWALK
 - (E) BITUMINOUS PATH (See Typical Section)
 - (F) BITUMINOUS PAVEMENT (See Typical Section)
 - (G) CONCRETE CURB
 - (H) MODIFIED CONCRETE CURB & GUTTER
 - (I) CENTER CURB (See Detail Sht. No. 64)
 - (J) NURSERY SODDING
 - (K) CURB RAMP, TYPE "O"
 - (L) CURB RAMP, TYPE "E"

